

Fares

How to calculate your fare?

Fares are calculated based on the number of zones you travel through during your journey.

To calculate your fare, subtract the lowest zone you have travelled in or through, from the highest zone you have travelled in or through, and add one zone.

This will determine the correct number of zones you will be charged.

easy-travel Fare Card

Young's Bus Service offers an easy-travel Fare Card, making fare payment quicker and easier. Add credit to your easy-travel Fare Card onboard or at the Rockhampton or Yeppoon offices.

Young's bus tracker

Scan this code to track your Young's bus in real time.



Pick up and set down

On outbound journeys from Rockhampton, Young's Bus Service does not set passengers down within the

Rockhampton urban area. On inbound journeys to Rockhampton, Young's Bus Service does not pick up passengers within the Rockhampton urban area.

Stockland Rockhampton

The bus stop for Stockland Rockhampton is located in the shopping centre, not on Musgrave St.

Bolsover Street bus stop

Services to Gracemere, Yeppoon, Emu Park and Mt Morgan depart from stop B, outside Rockhampton Police Complex. Services for Rockhampton depart from stop A, outside the Bolsover Street car park.

Ticketing info

Translink single:

One-way ticket to reach your destination, including transfers within two hours on any Translink service.

Translink daily:

Unlimited travel within the zones purchased until the last service scheduled on the day of issue, valid on all Translink services.

Translink weekly:

Unlimited travel within the zones purchased for one week (seven consecutive days) from the date of issue, valid on all Translink services.

Concessions

Information on discounts and concessions is available at translink.com.au

Timetables

All timetables are available at: translink.com.au

Due to unforeseen circumstances, details on this timetable may change.



Download the MyTranslink app for the most up-to-date bus information on bus timetables, maps and journey planning.



Translating and
Interpreting Service
131 450.

Timetable information

How to read this timetable

1. Use the route map to the two timing points your stop is located between.
2. Find these points on the timetable. Your bus is scheduled to arrive between the times shown for these points. For example, if your bus stop is situated between timing points **A** and **B** on the map, then the bus is scheduled to arrive between the times listed for **A** and **B**. Please be advised that the times shown are approximate. We ask that passengers be at the bus stop no less than five minutes prior to the scheduled departure time.

Travel tips

1. Pre-plan your trip with **MyTranslink** app, visit translink.com.au or call **131230**.
2. If you have a concession card, have it ready to show the driver.
3. Read the number top right on the approaching bus to check it's the service you want.
4. Raise your hand to signal to the driver that you want the bus to stop.
5. On the bus, find your seat. If you need to stand, hold on to a handle.
6. Ring the bell to let the driver know your stop is next, and remain seated until the bus stops.
7. Wait for the bus to move away and check the road is clear before crossing the road. If you are within 20m of a designated crossing, you must use that crossing.



450, 451

450 Rockhampton to Gracemere

451 Rockhampton to Mt Morgan

Effective from **26 September 2022**

Route descriptions

450 Rockhampton to Gracemere servicing Gracemere State School and Gracemere Shopping World.

451 Rockhampton to Mt Morgan servicing Gracemere, Bouldercome and Baree Operates 5 days.

Your **Rockhampton to Gracemere** and
Mt Morgan bus operator



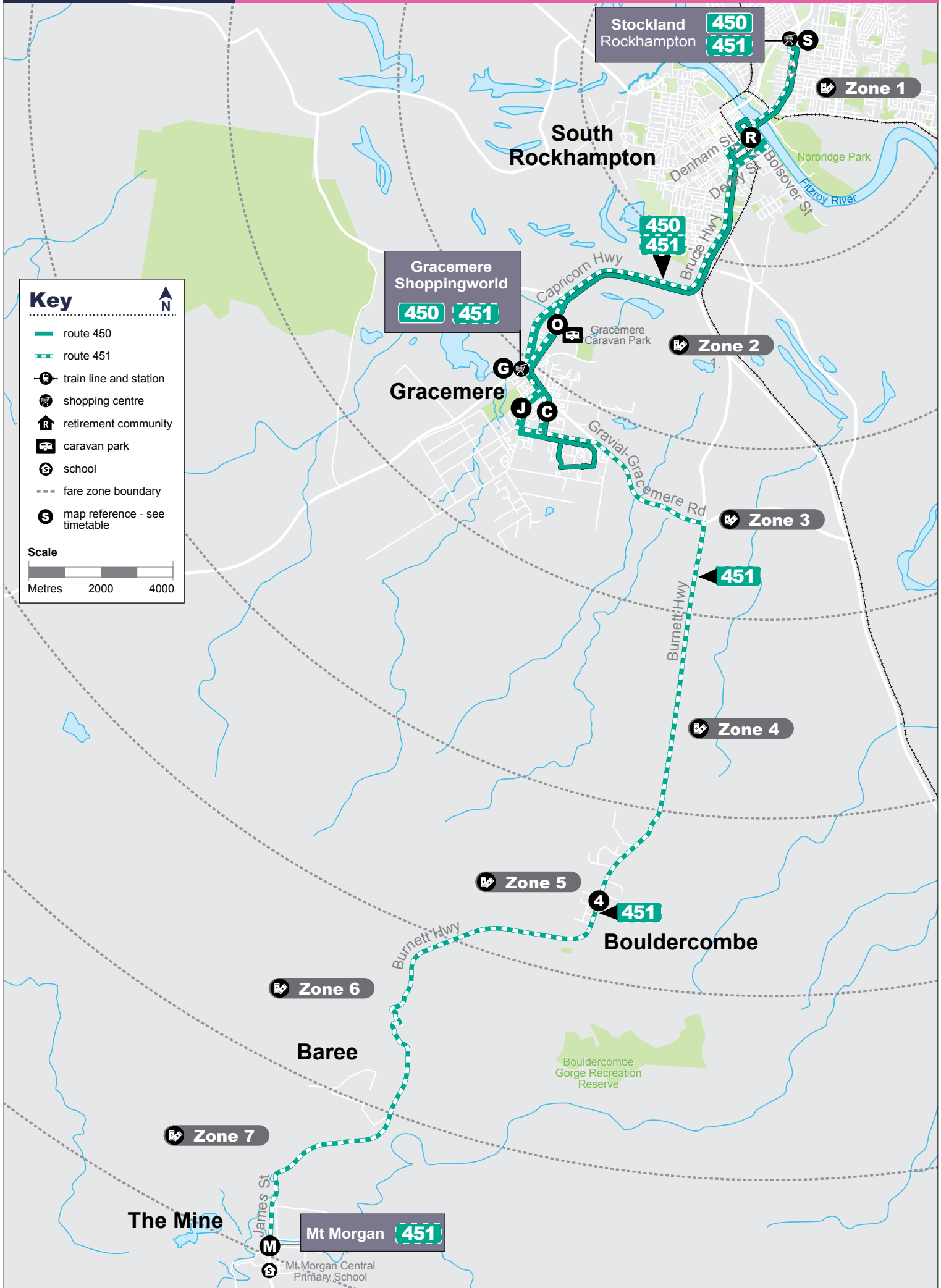
 **translink**



© The State of Queensland (Department of Transport and Main Roads) 2022
Route 450 and 451 printed September 2022

 **translink**



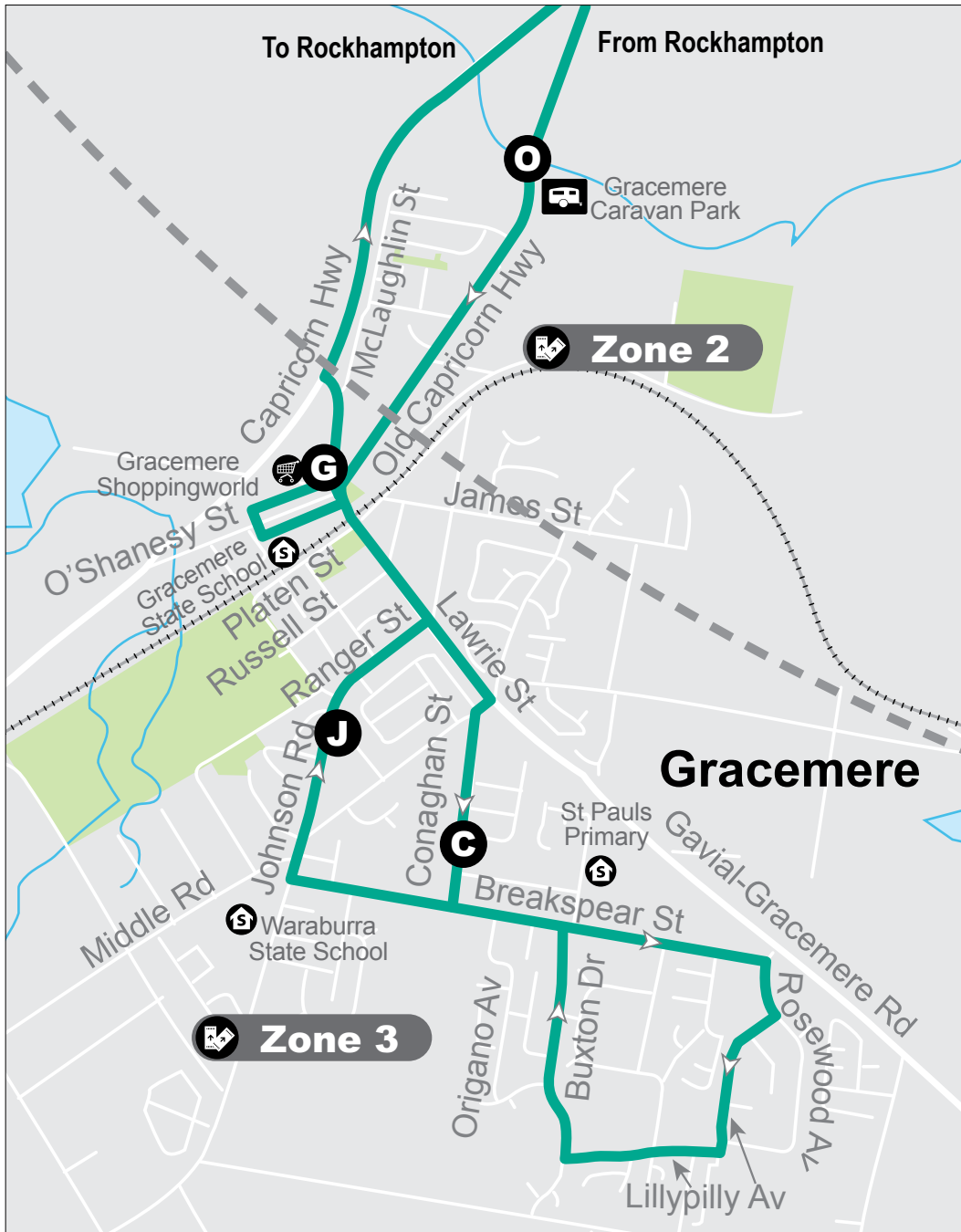


Rockhampton to Gracemere

servicing Gracemere State School and Gracemere Shopping World

	Monday to Friday														Saturday				
map ref	450	450	450	450	450	450	450	450	450	450	450	450	450	450	450	450	450	450	
Route number	am	am	am	am	am	am	pm	pm	pm	pm	pm	pm	pm	pm	am	am	am	pm	
S Stockland Rockhampton	8:55	10:00	11:00	12:00	1:00	2:00	2:15	3:00	5:15	10:38	12:38	
R Rockhampton Police Complex	6:45	7:55	8:07	9:02	10:07	11:07	12:07	1:07	2:07	2:22	3:07	5:22	6:45	9:45	10:45	12:45	
O Old Capricorn Highway	6:56	8:06	8:18	9:13	10:18	11:18	12:18	1:18	2:18	2:33	3:18	5:33	6:56	9:56	10:56	12:56	
G Gracemere Shoppingworld	6:58	8:08	8:20	8:50	9:15	10:20	11:20	12:20	1:20	2:20	2:35	3:20	3:55	5:35	6:58	9:58	10:58	12:58	
C Conaghan St	7:02	8:16	8:24	8:54	9:19	10:24	11:24	12:24	1:24	2:24	2:39	3:24	3:59	5:39	7:02	10:02	11:02	1:02	
B Gracemere (Buxton Drive)	7:06	8:25	8:28	8:58	9:23	10:28	11:28	12:28	1:28	2:28	2:43	3:28	4:03	5:43	7:06	10:06	11:06	1:06	
B Gracemere (Buxton Drive)	7:06	8:25	8:28	8:58	9:23	10:28	11:28	12:28	1:28	2:28	2:43	3:28	4:03	5:43	7:10	10:10	11:10	1:10
J Johnson Rd	7:09	8:36	8:31	9:01	9:26	10:31	11:31	12:31	1:31	2:31	2:46	3:31	4:06	5:46	7:13	10:13	11:13	1:13
G Gracemere Shoppingworld	7:13	8:45	8:35	9:05	9:30	10:35	11:35	12:35	1:35	2:35	2:50	3:35	3:05	4:10	5:50	7:26	10:26	11:26	1:26
R Rockhampton Police Complex	7:26	8:48	9:18	9:43	10:48	11:48	12:48	1:48	2:48	3:48	4:23	6:03	7:33	10:33	11:33	1:33
S Stockland Rockhampton	7:33	8:55	9:25	9:50	10:55	11:55	12:55	1:55	2:55	3:55	4:30
G Gracemere Shoppingworld	3:44

Route map



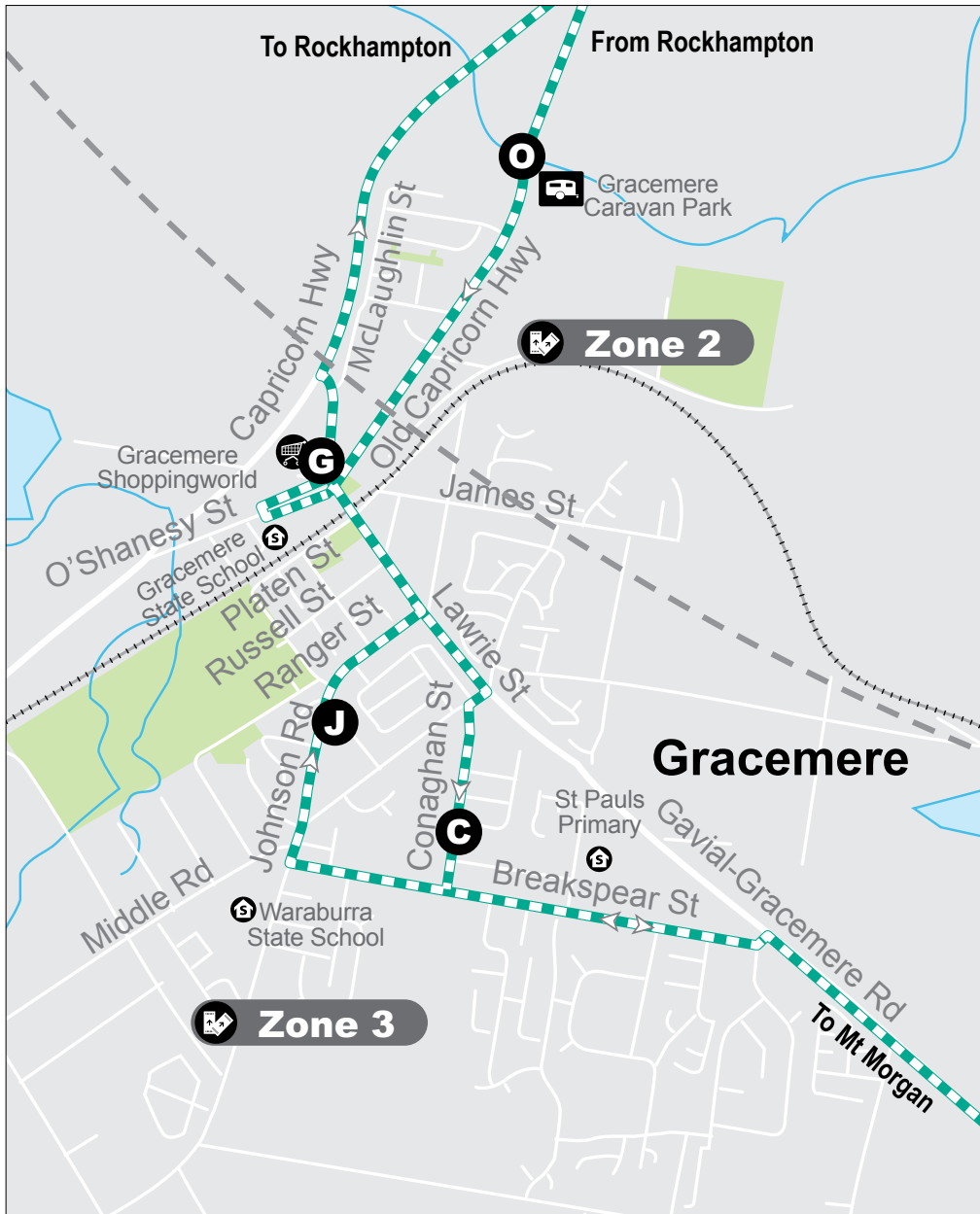
Explanations

- Service operates on school days only
- Service operates during school holidays only
- Service operates via Gracemere schools on school days only

Note: On inbound journeys to Rockhampton Youngs Bus Service does not pick up passengers within the Rockhampton urban area.

Note: On outbound journeys from Rockhampton Youngs Bus Service does not set down passengers within the Rockhampton urban area.

	Monday to Friday					Saturday	
map ref	451	451	451	451	451	451	451
Route number	am	am	am	pm	pm	am	pm
🏠
S Stockland Rockhampton	6:15	7:09	10:10	2:55	4:32	7:10	1:57
R Rockhampton Police Complex	6:26	7:20	10:21	3:19	4:43	7:21	2:08
O Old Capricorn Highway	6:28	7:22	10:23	3:21	4:45	7:23	2:10
G Gracemere Shoppingworld	6:32	7:26	10:27	3:25	4:49	7:27	2:14
C Conaghan St	6:46	7:40	10:41	3:39	5:03	7:41	2:28
4 Bouldercombe	7:01	7:55	10:56	3:54	5:18	7:56	2:43
M Mt Morgan	7:05	8:00	11:00	4:10	5:20	8:00	2:45
M Mt Morgan	7:20	8:15	11:15	4:25	5:35	8:15	3:00
4 Bouldercombe	7:34	8:29	11:29	4:39	5:49	8:29	3:14
J Johnson Rd	7:38	8:33	11:33	4:43	5:53	8:33	3:18
G Gracemere Shoppingworld	7:51	8:46	11:46	4:56	6:06	8:46	3:31
R Rockhampton Police Complex	8:53	11:53	8:53
S Stockland Rockhampton



Explanations

🏠 Service operates on school days only

Note: On inbound journeys to Rockhampton Youngs Bus Service does not pick up passengers within the Rockhampton urban area.

Note: On outbound journeys from Rockhampton Youngs Bus Service does not set down passengers within the Rockhampton urban area.